



Address & Contact Details

Permanent Address
COIMBATORE AUTO SPORTS CLUB
#29, Nehru Stadium, Coimbatore - 641 018

Phone : 0422 - 2380065
email : casc.cbe@gmail.com
Web : www.casc.co.in

POLICE STATIONS

Palladam Police Station	04255 - 2522100
Kamanaicken Palayam	04255 - 266222

HOSPITALS

SRI RAMAKRISHNA HOSPITAL	
Avarampalayam Road, Coimbatore	0422 - 4500000

GKNM HOSPITAL	
Pappanaickenpalayam, Coimbatore - 641 037	0422 - 2211000

PSG HOSPITALS	
Peelamedu, Coimbatore - 641 004	0422 - 2240516

KEY OFFICIALS

J. PRITHIVIRAJ	COC	98422 20003
G. SATHISH KUMAR	DCOC	94433 56025
AMRISH PARIKH	CRO	93448 23104

What to observe in the case of an accident on a Special Stage

Accident & Safety Procedure

1. When a red "SOS" is displayed it is MANDATORY to stop and assist the crew requiring help. You are responsible to help the injured and make sure that safety services are mobilised as quickly as possible.

The first crew to arrive at the scene of an accident must stop and inform the next car of all the details.

The next car must take the following information to the NEXT radio point (SOS) which also may be the finish control.

- ▲ · Competition number of the crew involved
- ▲ · If and how many crew members or spectators are injured
- ▲ · If any crew member or spectator are trapped in or outside the car
- ▲ · Location of the accident, i.e. the closest road book junction or
- ▲ · kilometer reading
- ▲ · Any other vital information : i.e. fire, water

All the following cars except above must stop if the red "SOS" is displayed.

The competitor stopped in a stage must place their red triangle at least 50m before where the car is stopped even if the car is clear of the road.

In the event of emergency inform COC - Mobile : 98422 20003

If you retire, you must inform CRO Mobile : 93448 23104

All competitors retiring from the event obliged to handover their time card to the nearest control point as soon as possible.

Understanding the Safety Tracking System

S.O.S. (Red – Toggle Switch): If this switch is ON, this means the crew is **NOT OK and needs help**. If you are stopped in stage and require immediate medical assistance in case you meet with an accident and you are trapped inside the vehicle or if one of the crew is badly injured/unconscious, you must activate the SOS button. The SOS is automatically selected in a high energy impact. **If you are the first car to stop at a SOS and confirm it is a RED CROSS situation, manually upgrade to SOS status on your unit as well. Hazard will be activated for 1 second as an acknowledgment of receiving the SOS signal.** Continue following normal procedures and send information on to the next radio point.

Hazard (Yellow – LED with Buzzer): If this is activated by Rally HQ, it means there is a Hazard on the stage ahead. **This COULD mean the stage is completely blocked** and you may have to stop. **The OK button must be used to acknowledge when a Hazard flag is received on the console. This is the default status automatically communicated to HQ when your car stops on stage.**

OK (Green – Momentary push switch): In case you stop in the stage and if the crew are OK and don't need medical assistance and your vehicle is not blocking the stage, you need to press and hold up to two seconds to confirm that you are OK. This means you are OK and the stage is clear for following cars to continue. **The OK button must be used to acknowledge when a Hazard flag is received on the console by default when you stop on the stage or else we will assume that both crew are injured and are not in a position to press OK button. Hazard will be activated for 1 second as an acknowledgment of receiving the OK signal.**

Rally of Coimbatore 2020

29 - 31st January 2021

Users of this Road Book Should bear in mind the following

- A. The final check of the route was done on 18th January 2021.
- B. The car used for the drawing up of the Route Notes, as well as the one used for the final check were equipped with a GPS. Distances are recorded in kms and hundredths a km.
- C. Sign Posts (Symbols) have been used in the Road Book in order to assist the Competitors in ascertaining their location. The organisers cannot accept any responsibility for any sign post missing from its place or wrongly directed or for omitting to mention any sign post in the Road Book in the sense that the rally route does not follow the direction indicated by the respective sign post.

In all cases the tulips (signs) in the Road Book give the only authentic route to be followed. These should be used in all cases when confusion may occur or when there is a change of direction.

Minor intersections are omitted. The premise being that you only change direction when a tulip so directs; otherwise you stay on the main road or on the straight road until otherwise directed in the Road Book

- D. The horizontal line between the tulips is deleted when the distance is under 0.20 km





















We request the Competitors to behave in such manner as not to offend other road users and follow traffic rules strictly.

We particularly draw your attention in exercising great care when passing near hospitals, temples etc, and ask you to cause as little inconvenience as possible when passing through villages and narrow roads.

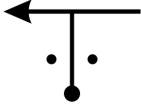
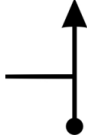
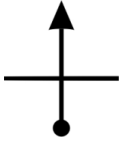
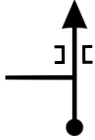


If you retire, please notify rally headquarters the soonest and handover your Time Cards at the nearest Control Point or to any Rally Official. This will help us inform those interested in your progress and avoid keeping Marshals waiting unnecessarily.

Please Co-operate on these points.






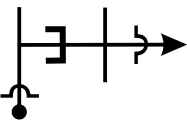
SYMBOLS

	Direction to follow		Time Control
	Building / Shop		Special Stage Start
	House / Temple		Special Stage Finish
	Caution		Stop Control
	Tree		SOS Radio Points
	Bridge / Culvert		FIV Point
	Speed Breaker		Medical Intervention Point
	Dip		Dirt Road
	Gate / Pillar		Petrol Pump
	Fly over / Over Bridge		Arch / Under Bridge




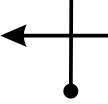


Rally HQ-2 - Jenney's to Rally Start / Service Park


Distance		DIRECTION	INFORMATION	Distance to Go
Total	Partial			
0.00	0.00	 1	ODO ZERO AT GATE	46.35
0.04	0.04	 2		46.31
1.40	1.36	 3	! Signal	44.95
1.95	0.55	 4	! Signal KMCH	44.40
3.25	1.30	 5	!	43.10
5.04	1.79	 6	! Signal Chinniyampalayam	41.31

Rally HQ-2 - Jenney's to Rally Start / Service Park


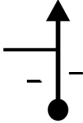
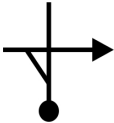



Distance		DIRECTION	INFORMATION	Distance to Go
Total	Partial			
6.13	1.09	 7	<p style="text-align: center;">!</p> <p style="text-align: center;">Signal</p> <ul style="list-style-type: none"> • Le Meridian 	40.22
7.46	1.33	 8	<p style="text-align: center;">!!</p> <p style="text-align: center;">Signal</p>	38.89
8.01	0.55	 9	<p style="text-align: center;">!!</p>	38.34
9.25	1.24	 10	<p style="text-align: center;">!!</p> <p style="text-align: center;">Straight On Service Road</p>	37.10
9.81	0.56	 11	<p style="text-align: center;">!!</p> <p style="text-align: center;">Straight On Service Road</p>	36.54
10.09	0.28	 12	<p style="text-align: center;">!</p> <p style="text-align: center;">Village</p> <p style="text-align: center;">Kurumbapalayam</p>	36.26

Rally HQ-2 - Jenney's to Rally Start / Service Park

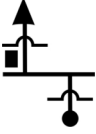
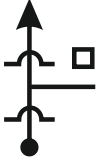



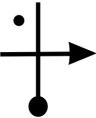
Distance		DIRECTION	INFORMATION	Distance to Go
Total	Partial			
12.63	2.54	13 	Onto Flyover	33.72
13.45	0.82	14 	!!	32.90
14.84	1.39	15 		31.51
15.82	0.98	16 	!! Village	30.53
16.22	0.40	17 	!!! Village	30.13
16.44	0.22	18 	!! Joining Main Road	29.91

0.74 
--




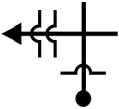
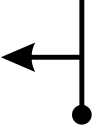

Rally HQ-2 - Jenney's to Rally Start / Service Park

Distance		DIRECTION	INFORMATION	Distance to Go
Total	Partial			
17.18	0.74	 19	• KMCH Hospital	29.17
19.53	2.35	 20	!! Barrier Signal	26.82
22.90	3.37	 21	!! Signal Karanampettai	23.45
25.69	2.79	 22	!! Village Paruvai	20.66
28.10	2.41	 23	• PSG Hospital	18.25
28.64	0.54	 24	!! Village Karadivavi	17.71

Rally HQ-2 - Jenney's to Rally Start / Service Park

Distance		DIRECTION	INFORMATION	Distance to Go
Total	Partial			
28.80	0.16	 25	<p align="center">!!</p> <p align="center">Village Karadivavi ■ SBI ATM</p>	17.55
31.35	2.55	 26	<p align="center">Bus Shelter</p>	15.00
35.73	4.38	 27	<p align="center">!!</p> <p align="center">Village Kamanaicken Palayam</p>	10.62
36.10	0.37	 28	<p align="center">!!!</p> <p align="center">Joining Main Road Crowded</p>	10.25
36.33	0.23	 29	<p align="center">!!</p> <p align="center">• Police Station</p>	10.02
37.58	1.25	 30	<p align="center">!!</p> <p align="center">• Petrol Pump Turn Right</p>	8.77

Rally HQ-2 - Jenney's to Rally Start / Service Park

Distance		DIRECTION	INFORMATION	Distance to Go
Total	Partial			
39.47	1.89	31 	!! Village Manasipalayam	6.88
39.60	0.13	32 	!! Village Manasipalayam	6.75
41.89	2.29	33 	!! Village Kethanur Series of Speed Breakers Ahead	4.46
42.32	0.43	34 	!!! Joining Main Road Kethanur	4.03
46.28	3.96	35 	Entering into Vinayaga Mahal Kalayana Mandapam	0.07
46.35	0.07	36 	SERVICE PARK	0.00



Tulip Instructions

As an environment friendly measure to save paper we have printed the repeat tulips only once. Kindly follow the instructions given below.

DAY - 1

1. Start from Page No.16 (Start) to Page No.27 (Service-A In)
2. Again follow from Page No.16 (Regroup Out) to Page No.27 (Service-B In)

DAY - 2

1. Start from Page No.16 (Service-C Out) to Page No.27 (Finish Parc ferme)

ITINERARY - DAY-1

Saturday 30th January 2021				Sunrise : 06.45 hrs Sunset : 18.24 hrs		
TC / SS	LOCATION	SS Dist.	Liaison Dist.	Total Dist	Target Time	First Car
0	START					10:00
1			6.03	6.03	00:15	10:15
SS 1	BLACK THUNDER 1	19.25			00:03	10:18
2			0.35	19.60	00:35	10:53
SS 2	THUNDER WORLD 1	14.25			00:03	10:56
2 A/B	SERVICE A - IN		5.60	19.85	00:40	11:36
	FLEXI SERVICE A	33.50	11.98	45.48	00:30	12:06
2 C	FLEXI SERVICE A - OUT/ RE-GROUP IN					
	REGROUPING					
2 D	REGROUP OUT					13:00
RZ 1	Refuel -All Competitors					
	Distance to next Refuel	33.50	11.98	45.48		
3			6.03	6.03	00:15	13:15
SS 3	BLACK THUNDER 2	19.25			00:03	13:18
4			0.35	19.60	00:35	13:53
SS 4	THUNDER WORLD 2	14.25			00:03	13:56
4 A/B	SERVICE B - IN		5.60	19.85	00:40	14:36
	FLEXI SERVICE B	33.50	11.98	45.48	00:45	15:21
RZ 2	Refuel - All Competitors					
	Distance to next Refuel	33.50	11.98	45.48		
4 C *	FLEXI SERVICE B - OUT/ OVER NIGHT PARC-FERME					
TOTAL		67.00	23.96	90.96		15:21

SECTION 1
SECTION 2

* Denotes early check-in allowed (TC No. 4C)

Note 1: At the 30 mins Flexi Service crews may wait for upto 30 mins. Before entering Flexi Service A without incurring penalty.

Note 2: Crews may wait for a maximum time of 45 mins. at Flexi before entering Service B without incurring any penalty. Those who don't avail of the 45 mins. holding time need not wait in the Flexi and may proceed for the Service.

DAY - 2

Sunday 31st January 2021			Sunrise : 06.45 hrs Sunset : 18.25 hrs			
TC / SS	LOCATION	SS Dist.	Liaison Dist.	Total Dist	Target Time	First Car
4 D	PARC FERME OUT / SERVICE C IN					09:45
					00:15	10:00
4 E	SERVICE C OUT					10:00
5			6.03	6.03	00:15	10:15
SS 5	BLACK THUNDER 3	19.25			00:03	10:18
6			0.35	19.60	00:35	10:53
SS 6	THUNDER WORLD 3	14.25			00:03	10:56
6 A*	FINISH PARC FERME		5.60	19.85	00:40	11:36
	TOTAL	33.50	11.98	45.48		11:36

SECTION 3

* Denotes early check-in allowed (TC No.6A)

	Stage	Liaison	Total
Day 1	67.00	23.96	90.96
Day 2	33.50	11.98	45.48
Total	100.50	35.94	136.44



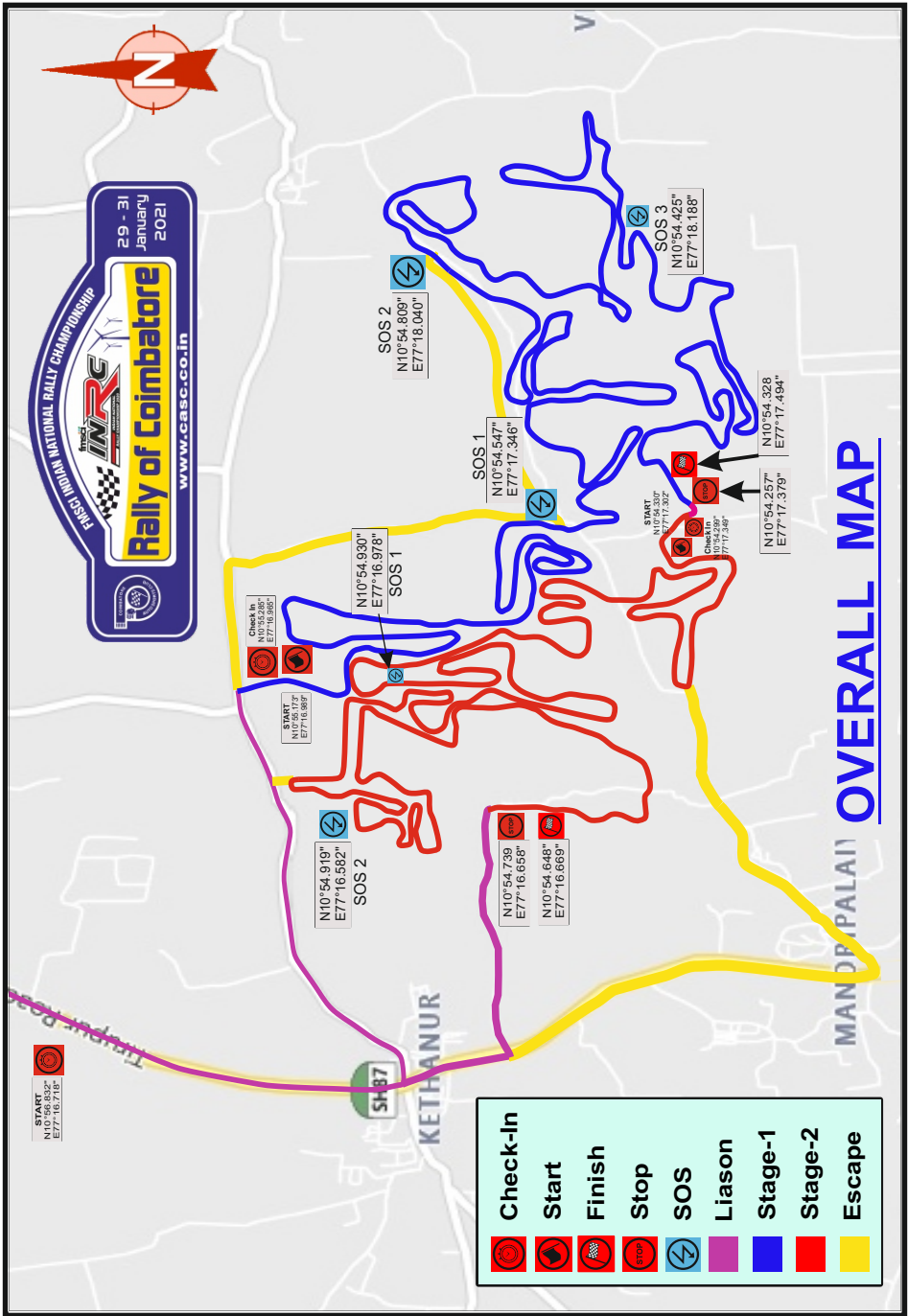
29 - 31
January
2021

INS
RALLY

Rally of Coimbatore



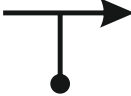
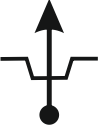
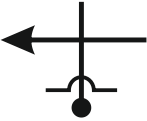

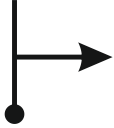





INSRI NATIONAL RALLY CHAMPIONSHIP

www.cesc-co.in



OVERALL MAP

	Check-In
	Start
	Finish
	Stop
	SOS
	Liason
	Stage-1
	Stage-2
	Escape

		TC 0 / 2D / 4E		TC 1, 3, 5 (Black Thunder)			
		Distance	6.03 Kms	Time	0 hr. 15 min.	Speed	24.12 kmph
Distance		DIRECTION		INFORMATION		Distance to go	
Total	Partial						
0.00	0.00	1		<div style="border: 1px solid black; padding: 2px; font-size: small;">N10°56.832" E77°16'.718"</div>  START	6.03		
0.06	0.06	2		!! Joining Main Road	5.97		
1.47	1.41	3		!	4.56		
3.87	2.40	4		!! Crowded Kethanur	2.16		
5.55	1.68	5		Right Road Leads to Spectator point	0.48		
6.03	0.48	6		<div style="border: 1px solid black; padding: 2px; font-size: small;">N10°55.285" E77°16'.965"</div>  CHECK IN SS 1,3,5 Black Thunder 1,2,3	0.00		
	0.22	7		<div style="border: 1px solid black; padding: 2px; font-size: small;">N10°55.173" E77°16'.989"</div>    START SS 1,3,5 Black Thunder 1,2,3			



START
N10°56.832"
E77°16.718"

Check in
N10°55.173"
E77°16.985"

START
N10°55.173"
E77°16.988"

SOS 2
N10°54.809"
E77°18.040"

SOS 1
N10°54.547"
E77°17.346"

SOS 3
N10°54.425"
E77°18.188"

N10°54.257"
E77°17.379"

N10°54.328"
E77°17.494"

30th Jan 2021
SS 1 : 10:18 Hrs.
SS 3 : 13:18 Hrs.
31st Jan 2021
SS 5 : 10:18 Hrs.

BLACK THUNDER STAGE MAP

	Check-in
	Start
	Finish
	Stop
	SOS
	Liason
	Stage-1
	Stage-2
	Escape





BLACK THUNDER CHECK-IN
















BLACK THUNDER START


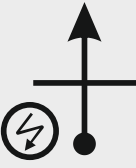




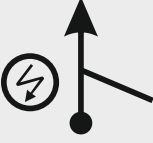
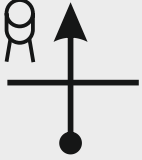



BLACK THUNDER FLYING FINISH



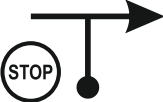










BLACK THUNDER STOP

SS 1, 3, 5		TC 1 / 3 / 5 Black Thunder		TC 2 / 4 / 6 Thunder World		
		Distance	19.60 Kms	Time	35 min.	Speed
Distance		DIRECTION	INFORMATION	Distance to go	SS 1,3,5	
Total	Partial					
0.00	0.00	  1 19.25	N10°55.173" E77°16.989"    START SS 1,3,5 Black Thunder 1,2,3	19.60		
0.22	0.22	 2 19.03		19.38		
1.87	1.65	 3 17.38		17.73		
5.30	3.43	  4 13.95	N10°54.547" E77°17'.346" SOS-1 Road on Left Escape Road - 1	14.30		
7.00	1.70	  5 12.25	 Farm House	12.60		
7.61	0.61	 6 11.64		11.99		

SS 1, 3, 5		TC 1 / 3 / 5 Black Thunder		TC 2 / 4 / 6 Thunder World		
		Distance	19.60 Kms	Time	35 min.	Speed
Distance		DIRECTION		INFORMATION		Distance to go
Total	Partial					
9.13	1.52	7				10.47
10.27	1.14	8		N10°54.809" E77°18'.040"	SOS-2 Mid Point   Road on Left Escape Road - 2	9.33
12.43	2.16	9				7.17
13.94	1.51	10			• Wind Mill	5.66
15.03	1.09	11		N10°54.425" E77°18'.188"	SOS-3	4.57
16.77	1.74	12			 Water Tank	2.83

SS 1,3,5

SS 1, 3, 5		TC 1 / 3 / 5 Black Thunder		TC 2 / 4 / 6 Thunder World		
		Distance	19.60 Kms	Time	35 min.	Speed
Distance		DIRECTION	INFORMATION	Distance to go		
Total	Partial					
17.96	1.19	13 		1.64		
19.25	1.29	14 	N10°54.330" E77°17'.497" FINISH SS 1,3,5 Black Thunder 1,2,3	0.35		
19.48	0.23	15 	N10°54.257" E77°17'.379" STOP  SS 1,3,5 Black Thunder 1,2,3	0.12		
19.55	0.07	16 		0.05		
19.60	0.05	17 	N10°54.299" E77°17'.349"  CHECK IN SS 2, 4, 6 Thunder World 1,2,3	0.00		
	0.10	18 	N10°54.329" E77°17'.298"    START SS 2, 4, 6 Thunder World 1,2,3			

SS 1,3,5

START
N10°56.832"
E77°16.718"



SH87

KETHANUR

N10°54.919"
E77°16.582"
SOS 2



N10°54.930"
E77°16.978"
SOS 1

N10°54.739
E77°16.658"



N10°54.648"
E77°16.669"



START
N10°54.330"
E77°17.302"



Check In
N10°54.299"
E77°17.349"

- Check-In
- Start
- Finish
- Stop
- SOS
- Liason
- Stage-1
- Stage-2
- Escape

NORPALAIYAM

Tirupur

30th Jan 2021
SS 2 : 10:56 Hrs.
SS 4 : 14:36 Hrs.

31st Jan 2021
SS 6 : 10:56 Hrs.

THUNDER WORLD STAGE MAP



THUNDER WORLD START









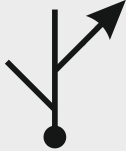






THUNDER WORLD STOP




THUNDER WORLD CHECK-IN


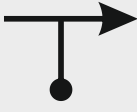
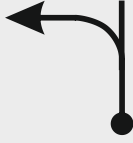
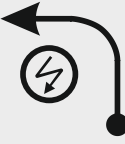
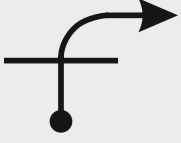




THUNDER WORLD FLYING FINISH


SS 2 / 4 / 6		TC 2 / 4 / 6 Thunder World		TC 2A / 4A Service in - 6A Finish	
Distance		19.85 Kms	Time	40 min.	Speed 29.77 kmph
Total	Partial	DIRECTION		INFORMATION	Distance to go
0.00	0.00	1	  14.25	N10°54.330" E77°17'.302"    START SS 2, 4, 6 Thunder World 1,2,3	19.85
0.94	0.94	2	 13.31	Road on Straight Escape Road - 1	18.91
1.47	0.53	3	 12.78		18.38
2.55	1.08	4	 11.70		17.30
5.03	2.48	5	  9.22	N10°54.930" E77°16'.978" SOS-1	14.82
7.32	2.29	6	  6.93	 LMW OFFICE	12.53





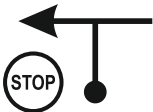
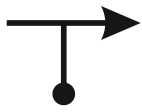
SS 2,4,6

0.96 


SS 2 / 4 / 6		TC 2 / 4 / 6 Thunder World		TC 2A / 4A Service in - 6A Finish	
Distance		19.85 Kms	Time	40 min.	Speed 29.77 kmph
Distance		DIRECTION		INFORMATION	Distance to go
Total	Partial				
8.28	0.96	 7 5.97			11.57
8.99	0.71	 8 5.26			10.86
9.20	0.21	 9 5.05		Road on Straight Escape Road - 2	10.65
10.45	1.25	 10 3.80		<small>N10°54.919" E77°16'.582"</small> SOS-2	9.40
12.00	1.55	 11 2.25			7.85
12.41	0.41	 12 1.84		 FARM	7.44


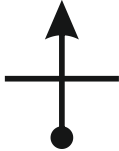


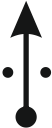

SS 2,4,6

0.25 

SS 2 / 4 / 6		TC 2 / 4 / 6 Thunder World		TC 2A / 4A Service in - 6A Finish	
Distance		19.85 Kms	Time	40 min.	Speed 29.77 kmph
Distance		DIRECTION		INFORMATION	
Total	Partial			Distance to go	
12.66	0.25	13		1.59	7.19
					○ LMW OFFICE
13.06	0.40	14		1.19	6.79
13.61	0.55	15		0.64	6.24
14.25	0.64	16		0.00	5.60
					N10°54.648" E77°16'.669" FINISH SS 2, 4, 6 Thunder World 1, 2, 3
14.45	0.20	17			5.40
					N10°54.739" E77°16'.658" STOP SS 2, 4, 6 Thunder World 1, 2, 3
15.55	1.10	18			4.30
					!!! Joining Main Road

SS 2,4,6

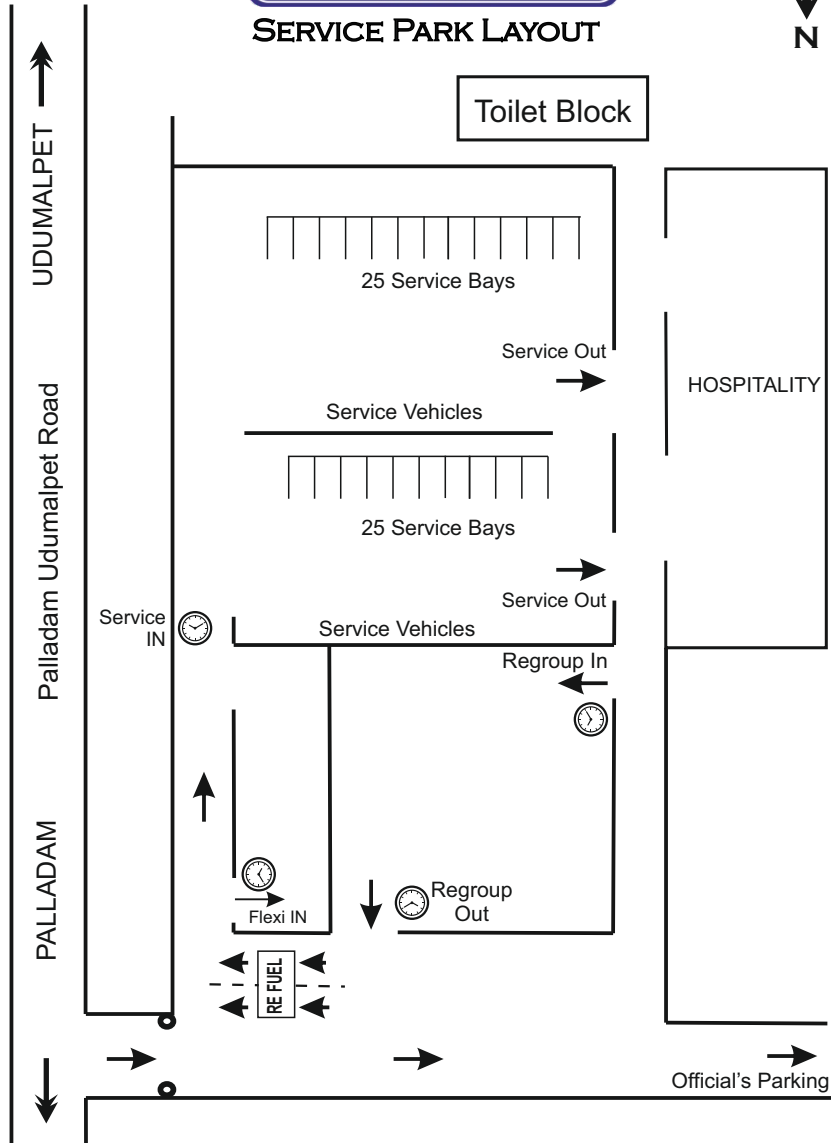
0.30 

SS 2/4/6		TC 2 / 4 / 6 Thunder World		TC 2A / 4A Service in - 6A Finish	
		Distance	19.85 Kms	Time	40 min.
Distance		DIRECTION	INFORMATION	Distance to go	
Total	Partial				
15.85	0.30	19 		4.00	
15.92	0.07	20 	!!! CROWDED Kethanur	3.93	
17.15	1.23	21 		2.70	
19.78	2.63	22 	Entering into Vinayaga Mahal Kalayana Mandapam	0.07	
19.85	0.07	23 	N10°56.832" E77°16'.718"  SERVICE IN / FINISH	0.00	

SS 2,4,6



SERVICE PARK LAYOUT



Layout Not to Scale

NOTIFICATION OF WITHDRAWAL FROM RALLY

Note : This form is to be completed by the competitor and handed to an official of the rally without delay.

Name of Driver : Car No. :

Date :

Reason for withdrawal :

is either member of the crew injured in anyway :

Where Can you be contacted today or tonight :

Signature :

.....

RECEIPT

(To be signed by the official accepting the withdrawal Notice)

Name of Driver : Car No. :

Date : Time

I acknowledge receipt of the Notification of withdrawal from the rally of the above competitor.

Signed :

Name of Official :

Title Of Official :

ENQUIRY SHEET

Note : This form must be handed to the Competitor Relations official or to the clerk of the course or his Deputy rally Headquarters.

Leg No : Car No :

This Enquiry Relates to :

Special Stage No. : OR Liaison to Time Control No :

Nature of Enquiry :

.....

.....

.....

Name of person loading enquiry :

Title : Signature :

Date : Time :

ACTION

.....

.....

.....

.....

Name of Official :

Title : Signature :

Date : Time :

INCIDENT REPORT

Note : This form must be completed for any incident that involves personal injury or to a competitor or any member of the public, or damage to property belonging to a non-competitor.

Name of Driver : Car No. :

Vehicle Registration No. Date : Time :

Location :

Details of any other party involved :

Name :

Address :

.....

Details of any independent witness :

Name :

Address :

.....

Description of incident :

Nature of any injuries :

Nature of any property damages :

Lodged by : Name :

Address :

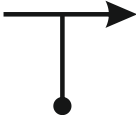
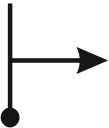


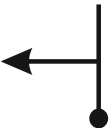
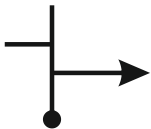
.....

At Time Date

Received by (Official) Signature

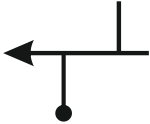
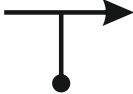
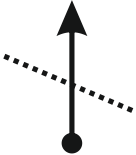

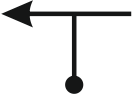
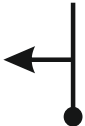
ALTERNATIVE TULIP

BLACK THUNDER START TO THUNDER WORLD START

Distance		DIRECTION	INFORMATION	Distance to go
Total	Partial			
0.00	0.00		Black Thunder Stage CHECK IN	2.56
0.55	0.55			2.01
1.97	1.42			0.59
2.03	0.06			0.53
2.12	0.09			0.44
2.56	0.44		Thunder World Stage CHECK IN	0.00

ALTERNATIVE TULIP



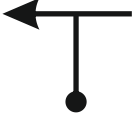



THUNDER WORLD TO BLACK THUNDER STAGE START

Distance		DIRECTION	INFORMATION	Distance to go
Total	Partial			
0.00	0.00		Thunder World Stage CHECK IN	2.60
0.43	0.43			2.17
0.52	0.09			2.08
0.60	0.08			2.00
2.02	1.42			0.58
2.60	0.58		Black Thunder Stage CHECK IN	0.00

ESCAPE ROUTE

BLACK THUNDER STAGE

ESCAPE ROUTE - 1

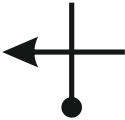
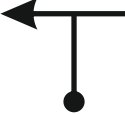
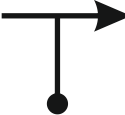
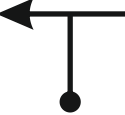
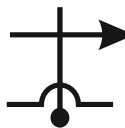
Distance		DIRECTION	INFORMATION	Distance to go
Total	Partial			
0.00 5.30	0.00			4.10
0.08	0.08			4.02
1.50	1.42			2.60
2.06	0.56			2.04
2.15	0.09			1.95
4.10	1.95		<p>!!!</p> <p>JOINING MAIN ROAD</p>	0.00

AFTER THIS CONTINUE FROM TULIP NO. 20 IN PAGE NO.27

ESCAPE ROUTE

BLACK THUNDER STAGE

ESCAPE ROUTE - 2





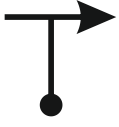

Distance		DIRECTION	INFORMATION	Distance to go
Total	Partial			
0.00 10.27	0.00			5.35
0.08	0.08			5.27
1.33	1.25			4.02
2.75	1.42			2.60
5.35	2.60		<p>!!! JOINING MAIN ROAD</p>	0.00

AFTER THIS CONTINUE FROM TULIP NO.20 IN PAGE NO.27

ESCAPE ROUTE

THUNDER WORLD STAGE

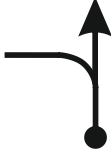
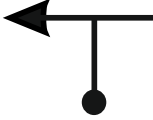
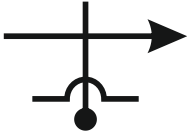
ESCAPE ROUTE - 1

Distance		DIRECTION	INFORMATION	Distance to go
Total	Partial			
0.00 0.94	0.00			3.62
0.50	0.50			3.12
0.65	0.15		Village Mandiripalayam	2.97
0.82	0.17		Join Tarmac	2.80
1.60	0.78		Joining Main Road	2.02
3.62	2.02			0.00

AFTER THIS CONTINUE FROM TULIP NO.20 IN PAGE NO.27

ESCAPE ROUTE

THUNDER WORLD STAGE ESCAPE ROUTE - 2

Distance		DIRECTION	INFORMATION	Distance to go
Total	Partial			
0.00 <hr style="width: 50%; margin: 0;"/> 9.20	0.00		<div style="border-left: 2px solid black; height: 100%;"></div>	1.81
0.10	0.10		<div style="border-left: 2px solid black; height: 100%;"></div>	1.71
1.81	1.71		<p style="text-align: center;">!!! JOINING MAIN ROAD</p>	0.00

AFTER THIS CONTINUE FROM TULIP NO.20 IN PAGE NO.27

SOS

**DISPLAY THIS SIGN TO NEXT DRIVER
IF MEDICAL OR FIRE ASSISTANCE REQUIRED**

OK

**YOU MUST DISPLAY THIS SIGN TO
NEXT THREE DRIVERS**

